




Finding a four figure grid reference

pinpoint and ZOOM in again

Haverhill can be found in the grid square **TL 64**

TL64 can be divided again into 10 x 10 internal squares that are 1 km²

The shows the location we want to identify within TL64

Look carefully where the coordinates intersect 

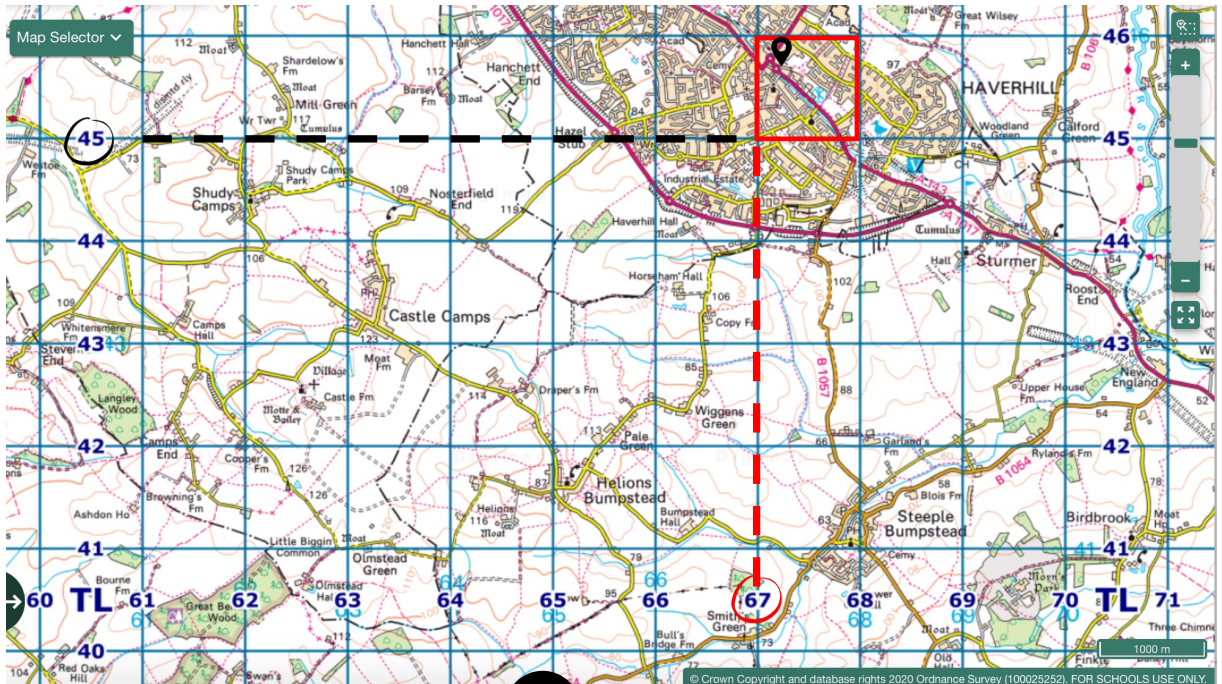
1 Write the **Eastings** number first.

→ 67

2 Write this **Northings** number second.

↑ 45


2
Write this **Northings** number second.



→ **1** Write this **Eastings** number first.



A useful way to remember the order of how to find grid references.



ALONG the corridor and **UP** the stairs
(Eastings) (Northings)

The **four figure grid reference** locating the area we want to identify is.

TL 6745